





-  SHARED FOOTWAY FOR CYCLISTS AND PEDESTRIANS
-  ADVISORY CYCLE LANE
-  ON-CARRIAGEWAY CYCLE LANE
-  SEGREGATED FOOTWAY FOR CYCLISTS AND PEDESTRIANS

REV	DATE	BY	DESCRIPTION	CHK	APP

FOR INFORMATION



**WSP**  
 Mountain House, Basing View,  
 Basingstoke, Hampshire, RG24 4HU  
 Tel: +44 (0)1256 318 800, Fax: +44 (0)1256 318 700  
<http://www.wspgroup.com>



**SURREY**  
 COUNTY COUNCIL  
 Sustainable Development  
Local Council

PRODUCED BY:  
**SURREY COUNTY COUNCIL**  
 LOCAL COMMITTEE (WORKING) 08 09 2012  
 ANNEX D  
**CYCLEWAY ROUTE PLAN**  
 EARTH TRAIL  
 SHEET 1 OF 2

DATE	BY	DATE	BY
10/20/22	10-800	A320-100-00	

© WSP Group plc